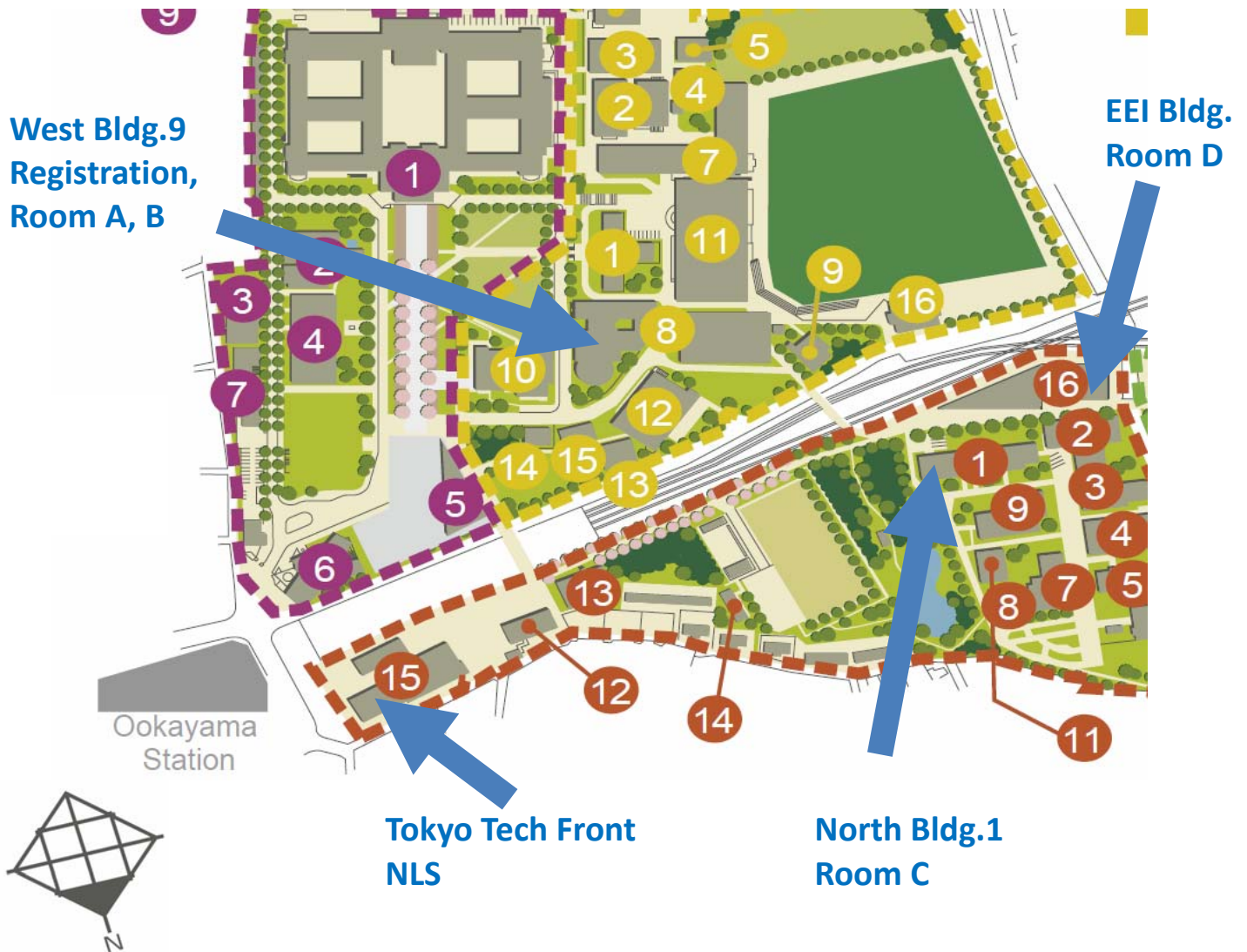
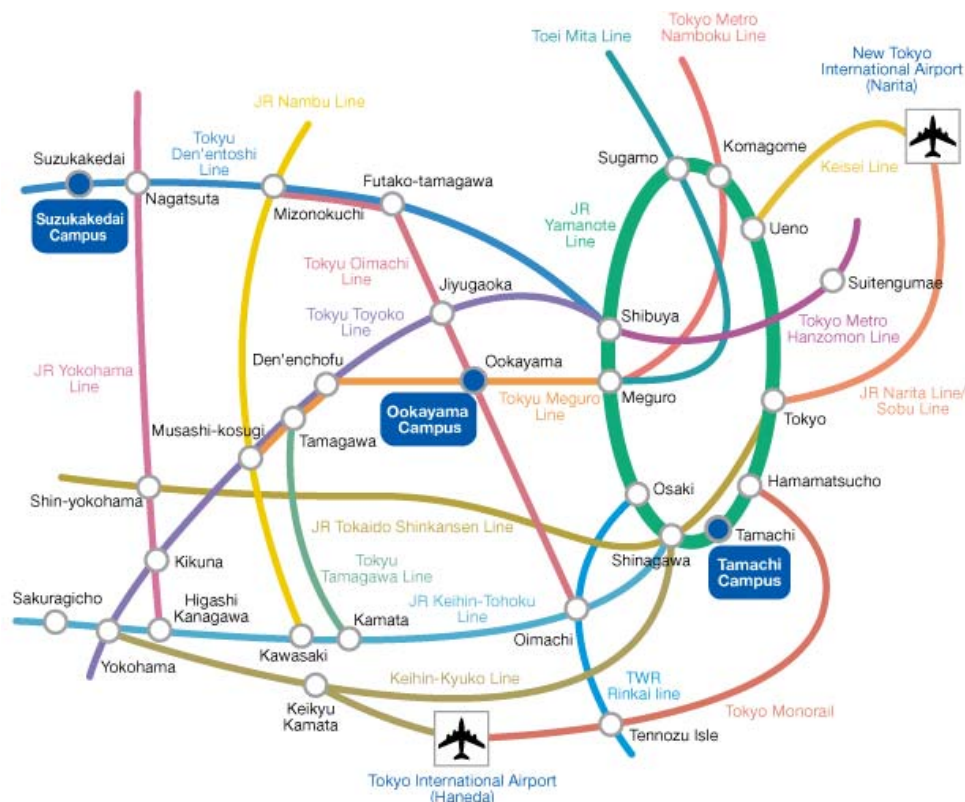


Venue maps

Tokyo Tech, Ookayama campus
<http://www.titech.ac.jp/english/maps/ookayama/illust.html>



Ookayama West Area				
1	West Bldg. 1	1,318m ²	8 West Bldg. 9	21,108m ²
2	West Bldg. 2	1,795m ²	9 Environment Safety Management Bldg.	374m ²
3	West Bldg. 3	5,237m ²	10 The 70th Anniversary Auditorium	1,301m ²
4	West Bldg. 4	3,262m ²	11 Gymnasium	4,811m ²
5	West Bldg. 5	1,287m ²	12 Student Hall (Cafeteria)	2,981m ²
Ookayama North Area				
1	North Bldg. 1	3,275m ²	9 North Lab. Bldg. 6	998m ²
2	North Bldg. 2	3,330m ²	10 Van de Graaff Lab.	364m ²
3	North Lab. Bldg. 1	1,033m ²	11 Radioisotope Lab.	504m ²
4	North Lab. Bldg. 2A・2B	1,816m ²	12 Health Service Center	452m ²
5	North Lab. Bldg. 3A	695m ²	13 The 80th Anniversary Hall	704m ²
6	North Lab. Bldg. 3B	101m ²	14 Extracurricular Bldg. 5	121m ²
7	North Lab. Bldg. 4	732m ²	15 Tokyo Tech Front	4,076m ²
8	North Lab. Bldg. 5	200m ²	16 Green Hills Bldg.1(Environmental Energy Innovation Bldg)	9,554m ²



<http://www.titech.ac.jp/english/maps/ookayama/index.html>

The Ookayama campus is a one-minute walk from Ookayama Station.

From Downtown Tokyo

1. Take Keihin-Tohoku Line (Japan Railways) to Ooimachi Station.

Transfer to Ooimachi Line (Tokyu Transportation Systems) there and get off at Ookayama Station. The train ride from Ooimachi Station to Ookayama Station is about 10 minutes.

2. Take Yamanote Line (Japan Railways) to Meguro Station.

Transfer to Meguro Line (Tokyu Transportation Systems) there and get off at Ookayama Station. The ride from Meguro Station to Ookayama Station takes about 10 minutes.

3. Take Mita Line (Toei Subway) to Meguro Station and continue the ride to Ookayama Station.

4. Take Nambu Line (Tokyo Metropolitan Subway) to Meguro and continue the ride to Ookayama.

From Haneda Airport

1. by TOKYO MONORAIL.

a. The monorail trains run between Haneda Airport and Hamamatsucho Station. From Hamamatsucho, take JR Keihin-Tohoku Line to Ooimachi. Transfer to Tokyu Ooimachi Line.

b. Take JR Yamanote Line from Hamamatsucho to Meguro Station. Transfer to Tokyu Meguro Line there and ride to Ookayama Station.

2. by KEIKYU LINE.

a. Take Keikyuu Line from Haneda Airport to Shinagawa Station. From Shinagawa, take JR Keihin-Tohoku Line to Ooimachi there and transfer to Tokyu Ooimachi Line.

b. Take JR Yamanote Line from Shinagawa to Meguro Station. Transfer to Tokyu Meguro Line there and ride to Ookayama Station.

From Narita Airport

1. by KEISEI Line.

Take a Narita skyliner to Nippori Station and transfer to JR Keihin-Tohoku Line. Take a train bound for south from Nippori to Ooimachi. At Ooimachi, transfer to Tokyu Ooimachi Line and get off at Ookayama.

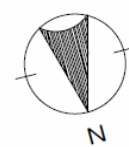
2. by JR.

a. Take a Narita express to Shinagawa Station. Change to a Keihin-Tohoku train bound for south and get off at Ooimachi Station (next to Shinagawa). Transfer to Tokyu Ooimachi Line.

b. Take a Narita express to Shinagawa Station. Change to Yamanote Line bound for Shibuya and Shinjuku. Get off at Meguro Station and transfer to Tokyu Meguro Line to Ookayama.

3. by BUS.

A limousine bus runs from the airport to Tokyo City Air Terminal (T-cat). At T-cat, go downstairs to the subway station - Suitengumae Station (Hanzomon Line) - and take a train bound for Nagatsuta or Chuo-rinkan. At Futako-tamagawa Station, change to a train bound for Ooimachi. Get off at Ookayama.



West Bldg.9
2F





Tokyo Tech Front 1F (Ground Floor)

Reception

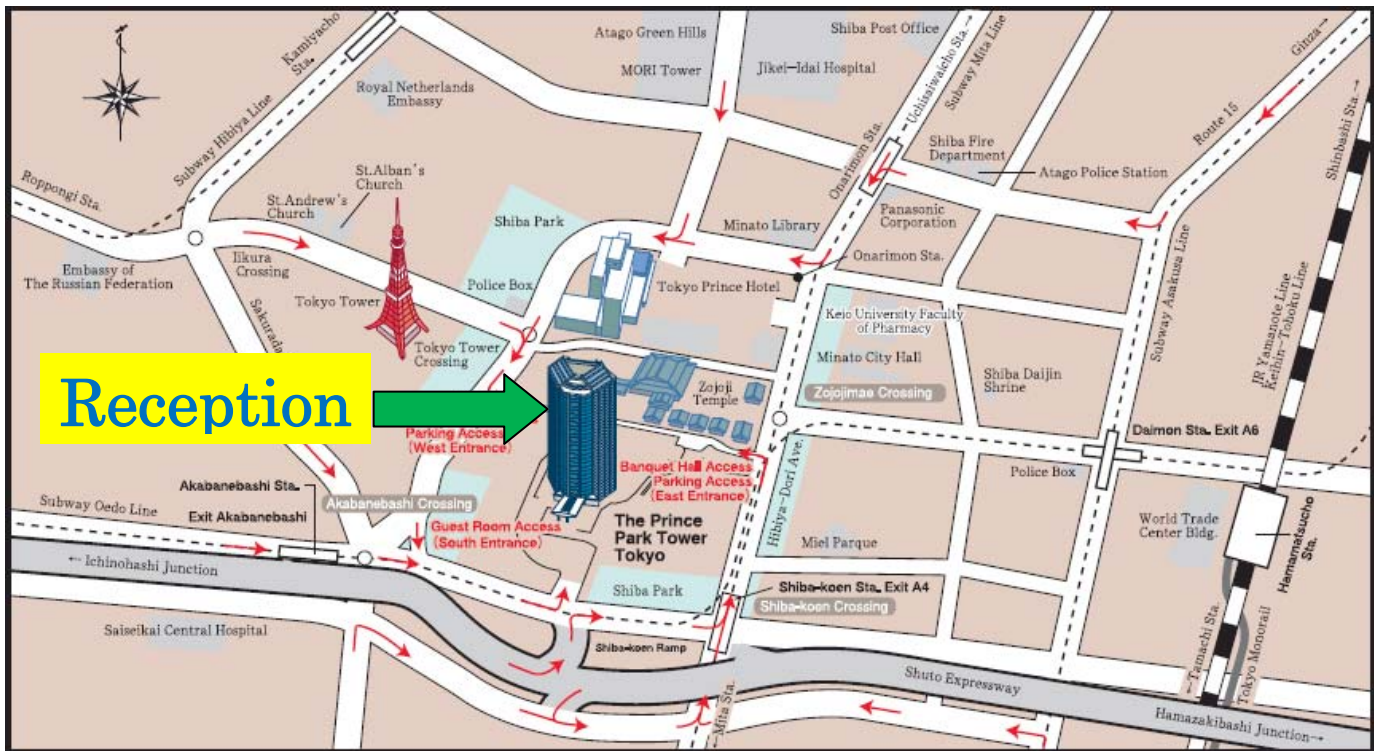
at 19:00-21:00 on 7th November

Sky Banquet (33F), Hotel The Prince Park Tower Tokyo

4-8-1 Shiba-koen, Minato-ku, Tokyo 105-8563, Japan

Phone +81-(0)3-5400-1111

URL: <http://www.princehotels.com/en/parktower/map-direction>



【Access】

By Car

From Tokyo Station, 4km (normally 10 min.). From Haneda Airport, 16km (normally 15min.) on Metropolitan Expressway. From Tokyo City Air Terminal (T-CAT Hakozaeki), Approx, 15min.

By Train

From Hamamatsucho Station on JR Line or Tokyo Monorail, 12-min. walk.

From Akabanebashi Station (Akabanebashi Exit) on Tokyo Metro subway Oedo Line, 2-min. walk.

From Shiba-koen Station (Exit A4) on Tokyo Metro subway Mita Line, 3-min. walk.

From Daimon Station (Exit A6) on Tokyo Metro subway Asakusa Line or Oedo Line, 9-min. walk.